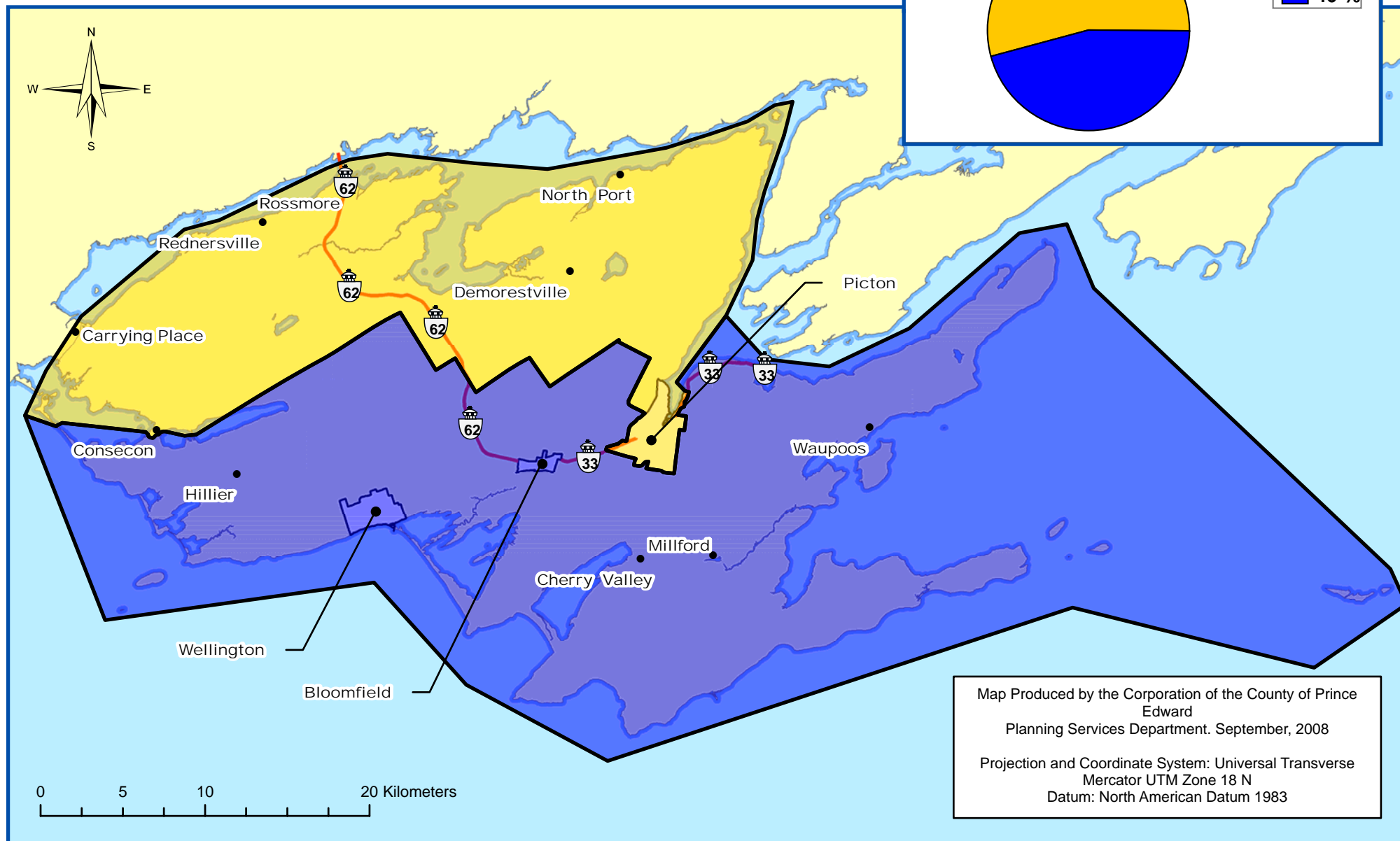



Possible Ward Configurations in Prince Edward County

2 WARDS

Population Percentage Per Ward



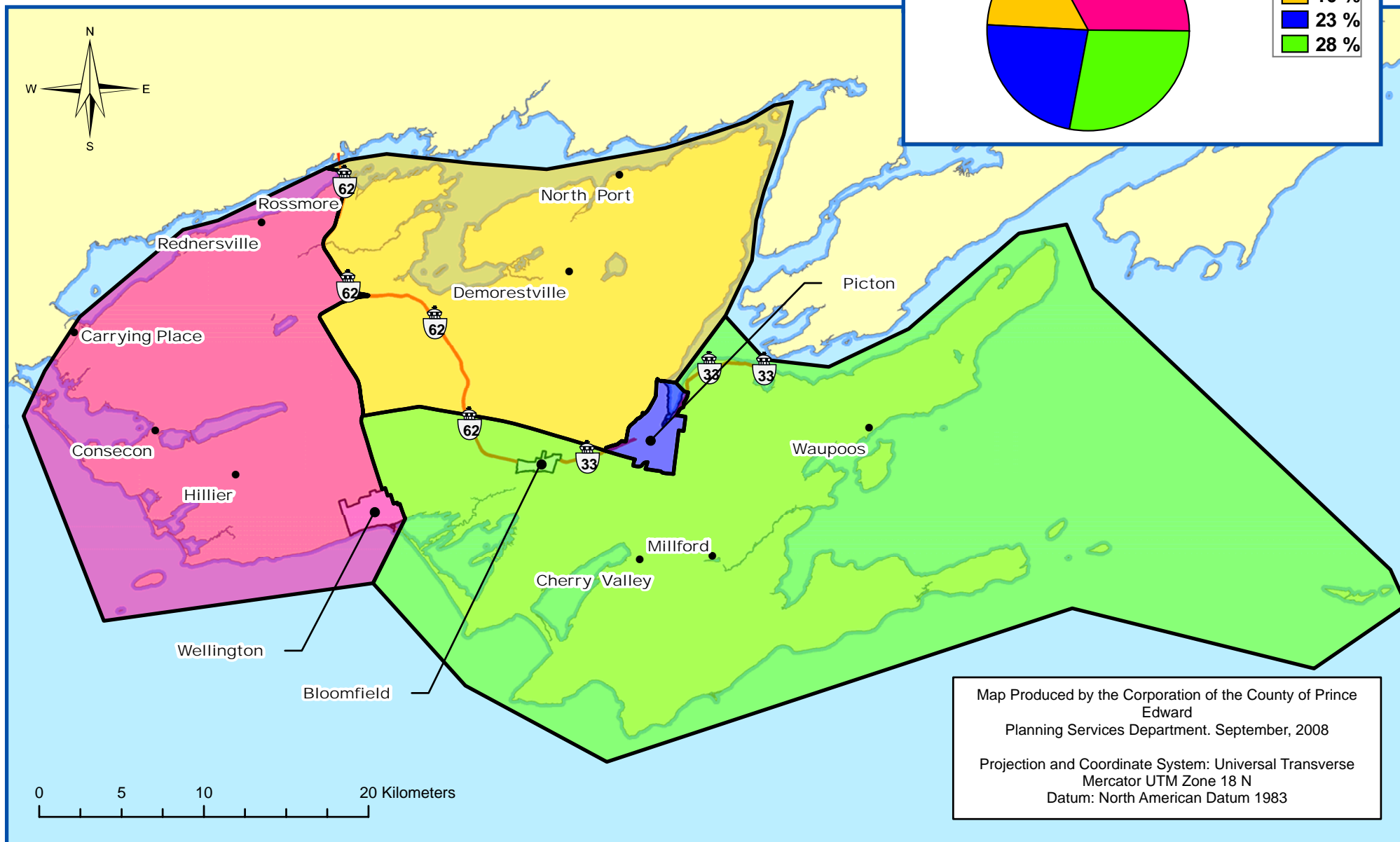

Map Produced by the Corporation of the County of Prince Edward
Planning Services Department. September, 2008

Projection and Coordinate System: Universal Transverse
Mercator UTM Zone 18 N
Datum: North American Datum 1983

Possible Ward Configurations in Prince Edward County

4 WARDS-(a)

Population Percentage Per Ward



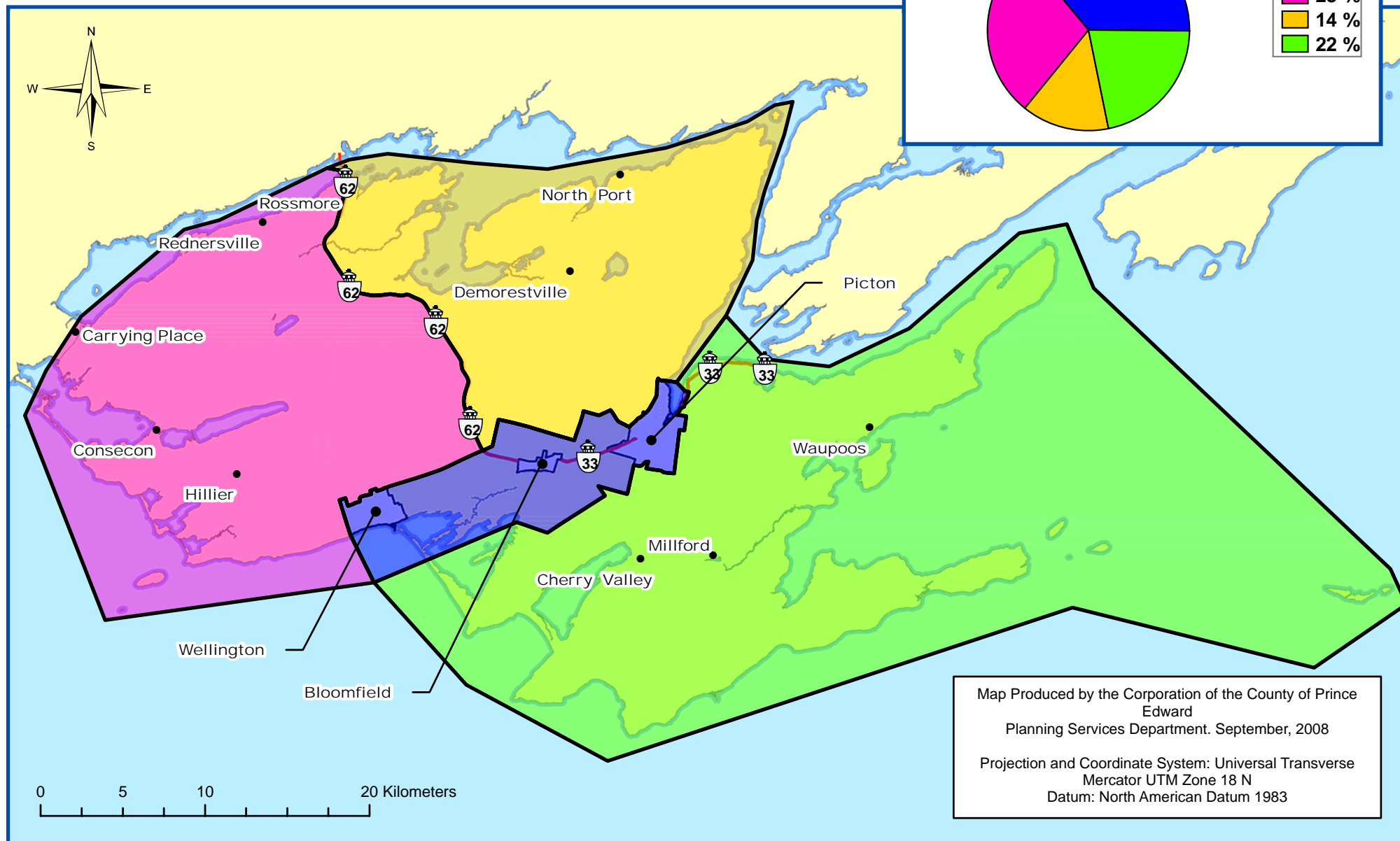
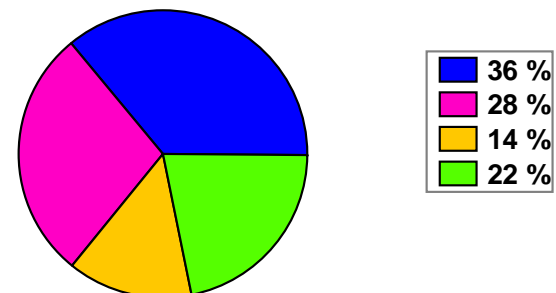
Map Produced by the Corporation of the County of Prince Edward
Planning Services Department. September, 2008

Projection and Coordinate System: Universal Transverse
Mercator UTM Zone 18 N
Datum: North American Datum 1983

Possible Ward Configurations in Prince Edward County

4 WARDS-(b)

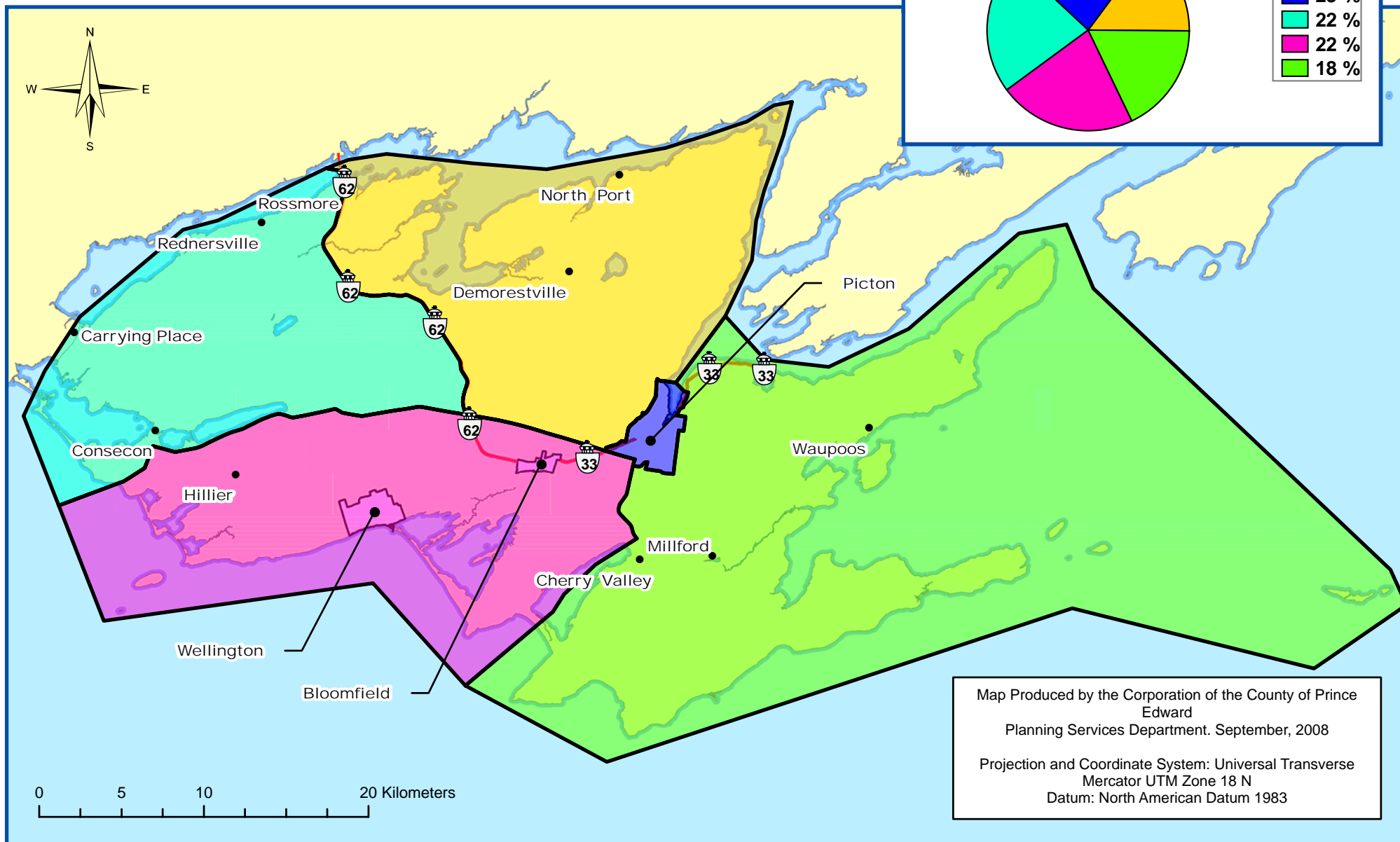
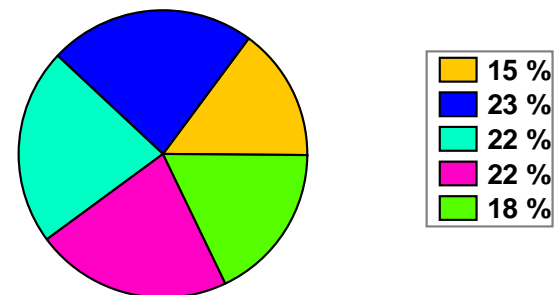
Population Percentage Per Ward



Possible Ward Configurations in Prince Edward County

5 WARDS

Population Percentage Per Ward



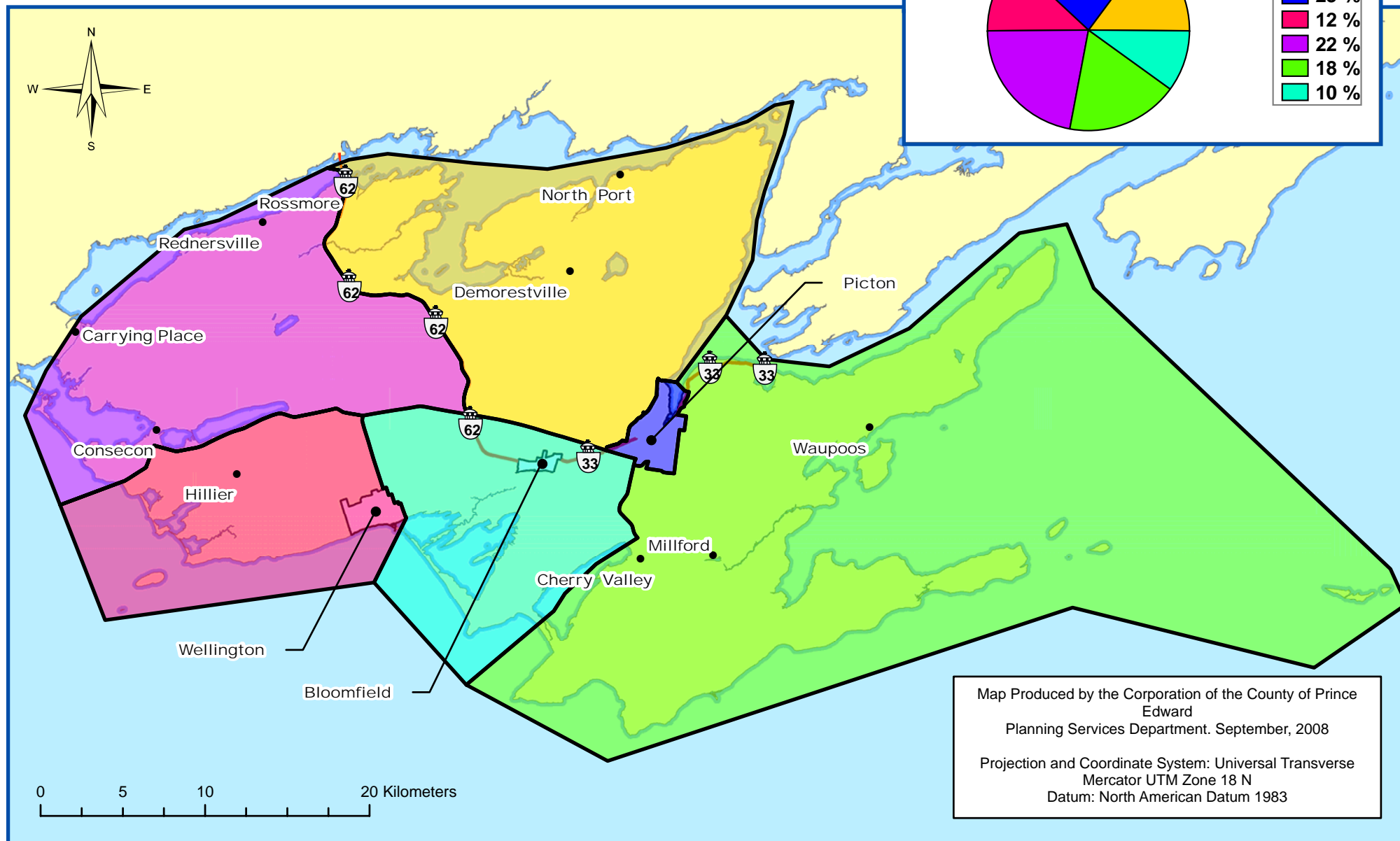
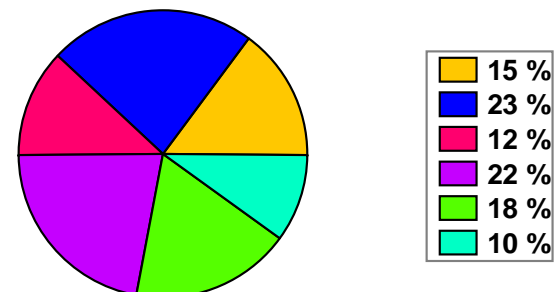
Map Produced by the Corporation of the County of Prince Edward
Planning Services Department. September, 2008

Projection and Coordinate System: Universal Transverse
Mercator UTM Zone 18 N
Datum: North American Datum 1983

Possible Ward Configurations in Prince Edward County

6 WARDS

Population Percentage Per Ward



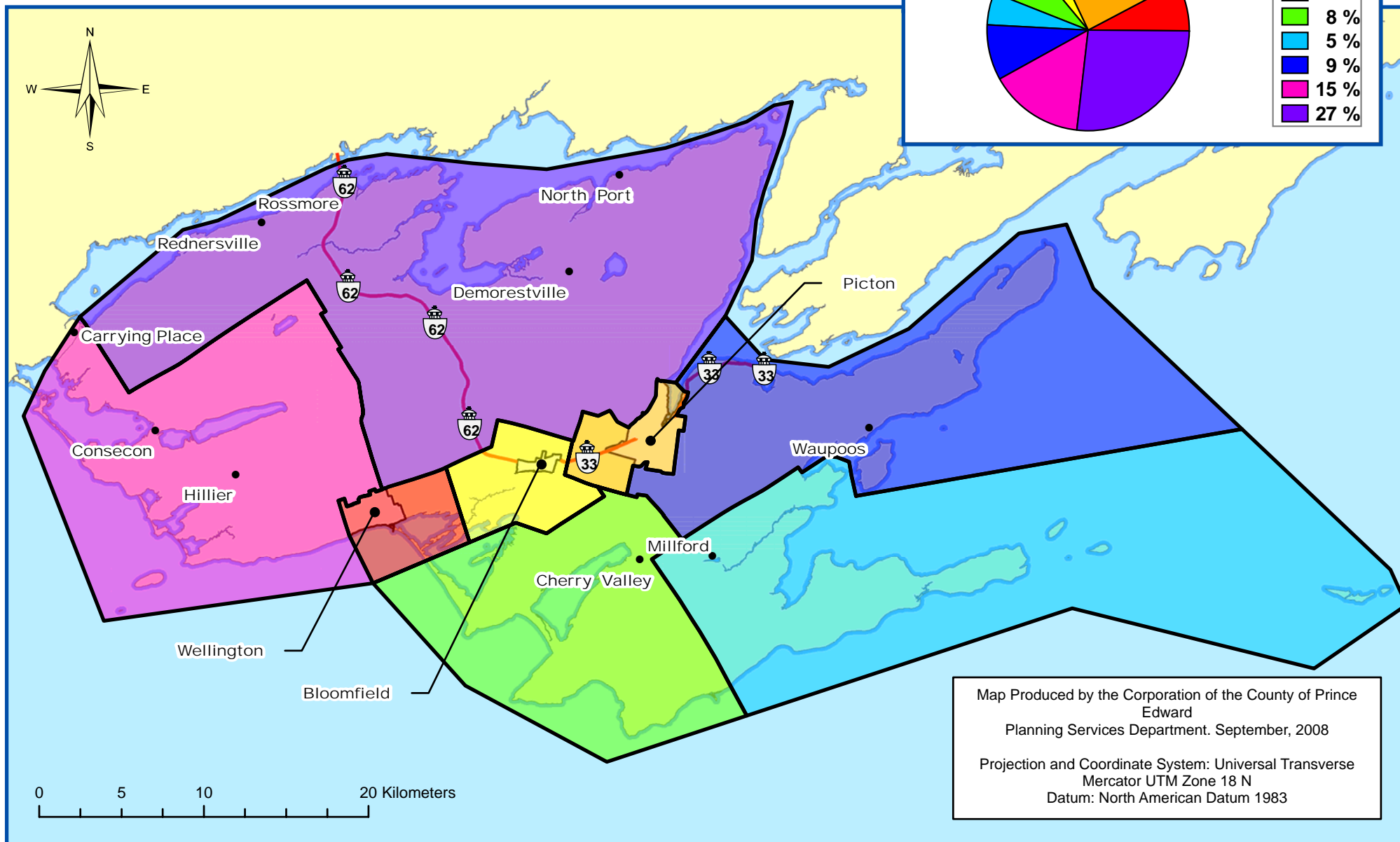
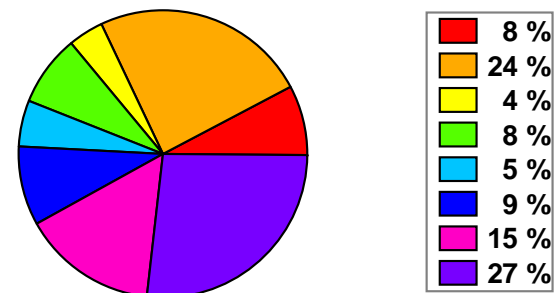
Map Produced by the Corporation of the County of Prince Edward
Planning Services Department. September, 2008

Projection and Coordinate System: Universal Transverse
Mercator UTM Zone 18 N
Datum: North American Datum 1983

Possible Ward Configurations in Prince Edward County

8 WARDS

Population Percentage Per Ward



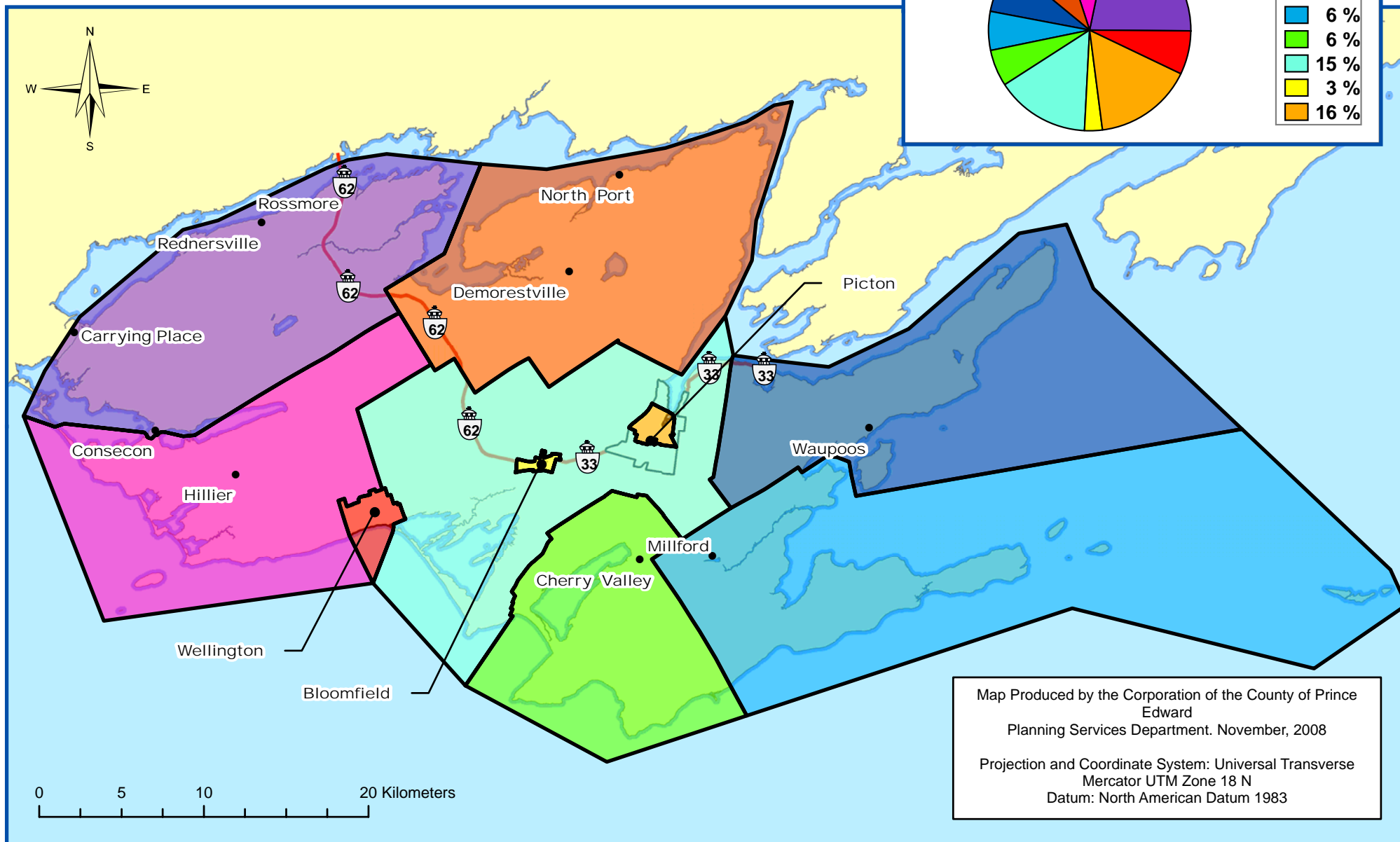
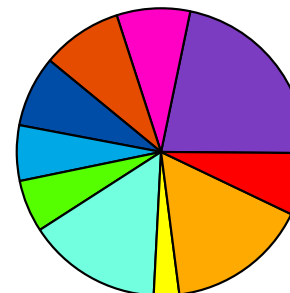
Map Produced by the Corporation of the County of Prince Edward
Planning Services Department. September, 2008

Projection and Coordinate System: Universal Transverse
Mercator UTM Zone 18 N
Datum: North American Datum 1983

Current Ward Configuration in Prince Edward County

10 WARDS

Population Percentage Per Ward



Map Produced by the Corporation of the County of Prince
Edward
Planning Services Department. November, 2008

Projection and Coordinate System: Universal Transverse
Mercator UTM Zone 18 N
Datum: North American Datum 1983